










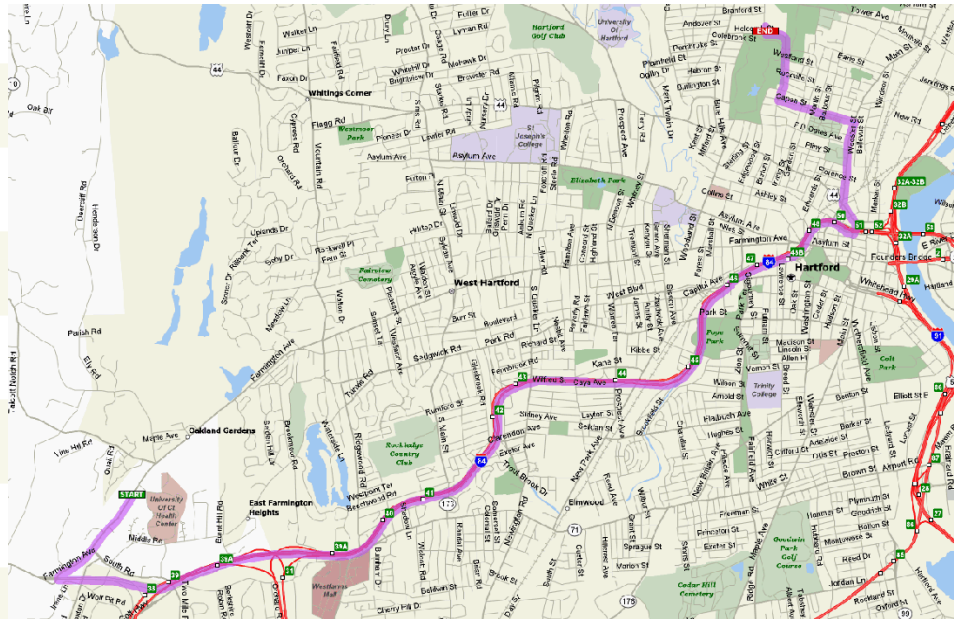






Directions to the Burgdorf Clinic: The conference room is located on 2nd floor.

From UCHC

- | | | |
|---|--|------------|
|  | 1: Start out going SOUTHWEST on FARMINGTON AVE / CT-4 toward FARMGLEN BLVD. | 1.0 miles |
|  | 2: Merge onto I-84 E / US-6 E via the ramp on the LEFT toward HARTFORD. | 8.4 miles |
|  | 3: Take EXIT 50 toward MAIN ST. | 0.1 miles |
|  | 4: Turn LEFT onto TRUMBULL ST. | <0.1 miles |
|  | 5: Turn LEFT onto US-44 / MAIN ST. | 0.2 miles |
|  | 6: Turn SLIGHT RIGHT onto MAIN ST. | 0.7 miles |
|  | 7: Turn LEFT onto CAPEN ST. | 0.6 miles |
|  | 8: Turn RIGHT onto VINE ST. | 0.7 miles |
|  | 9: VINE ST becomes HOLCOMB ST. | <0.1 miles |
|  | 10: Turn RIGHT onto COVENTRY ST. | <0.1 miles |
|  | 11: End at 31 Coventry St | |



From Storrs

- | | | |
|---|--|------------|
|  | 1: Start out going NORTHEAST on CT-275 / S EAGLEVILLE RD toward CT-195 / STORRS RD. | <0.1 miles |
|  | 2: Turn LEFT onto CT-195 / STORRS RD. Continue to follow CT-195. | 8.1 miles |
|  | 3: Merge onto I-84 W via the ramp on the LEFT. | 12.0 miles |
|  | 4: Merge onto I-291 W via EXIT 61 toward WINDSOR. | 5.9 miles |



5: Take the CT-218 W exit- EXIT 1- toward BLOOMFIELD.

0.5 miles



6: Turn LEFT onto CT-218 / PUTNAM HWY. Continue to follow CT-218.

1.0 miles



7: Turn LEFT onto BLUE HILLS AVE / CT-187.

1.1 miles



8: Turn LEFT onto TOWER AVE.

0.2 miles



9: Turn RIGHT onto COVENTRY ST.

0.2 miles



10: End at **31 Coventry St**
Hartford, CT 06112-1511, US

